

- Base Route - 1.5km Two-way traffic
- Indo-Malaya Pavilion - 155m One-way traffic
- Africa Savanna loop - 950m Two-way traffic
- African Rainforest - 363m One-way traffic
- Canadian Domain loop - 1.9km Two-way traffic
- Americas Pavilion - 216m Two-way traffic
- Mayan Temple loop - 312m Two-way traffic
- Tundra Trek loop - 525m One-way traffic
- Australasia - 110m One-way traffic
- Eurasia loop - 870m One-way traffic

\*Measured route distances are approximate. Routes subject to change without notice.










 = Face Covering Required



Face coverings are mandatory while indoors, at certain outdoor animal viewing areas and if you are unable to keep 6 ft distance between you and other guests





- ### FOOD
- 1 Peacock Café / Tim Hortons
  - 8 Dairy Queen
  - 9 Smokes Pouterie
  - 12 Simba Safari Lodge
  - 4 Caribou Café & Grill
  - 3 Beavertails Courtyard

-  Defibrillator
-  First Aid Centre/Family Centre
-  Gift Shop
-  Information
-  Wild Encounter Meeting Spot \$
-  Picnic Area
-  Washrooms
-  Water Filling Station
-  Drinking fountain

The Centre is located between the African Rainforest Pavilion and Africa Restaurant. Lost children are brought to the Family Centre. The First Aid and Family Centre is available for baby changing and feeding (along with privacy for nursing mothers))



Please ensure to adhere to all physical distancing rules and regulations set in place by the Ontario government

 **NO SMOKING**  **NO VAPING**  
**THIS IS A SMOKE FREE & VAPORIZER FREE PROPERTY.**  
**THANK YOU FOR NOT SMOKING**